

ORLANDO ACRES-BUSINESS SECTION

ORANGE COUNTY, FLORIDA

SCALE: 1-INCH=40 FEET

DESCRIPTION

DATE: FEBRUARY 18, 1954

From a point 30 ft. West of the NE Cr. of the SE 1/4 of the SW 1/4 of Section 17, Township 22 S., Range 31 E., run South 544.79 ft. parallel to the East line of the SE 1/4 of the SW 1/4, thence S. 88°19'30" W. 301.57 ft. to point of beginning; thence S. 88°19'30" W. 699.41 ft., thence S. 0°23'30" W. 150 ft. to N. Right of Way of State Road No. 50, thence NELY along said Right of Way 678.75 ft., thence N. 0°48'30" E. 139 ft. to point of beginning, bearings based on E. line of SW 1/4 as true North South line.

PLAT BOOK AND PAGE **T-72**

DEDICATION

KNOW ALL MEN BY THESE PRESENTS, That the Corporation named below, being the owner in fee simple of the lands described in the foregoing caption to this plat, hereby dedicates said lands and plat for the uses and purposes therein expressed and dedicates the


ROAD shown hereon to the perpetual use of the public, and

IN WITNESS WHEREOF, has caused these presents to be signed and attested to by the officers named below and its corporate seal to be affixed hereto on February 18, 1954

By William J. Boland
President.

Attest: H. F. Boland
Secretary

Signed and sealed in the presence of:
Virginia Malone
B. J. ...




STATE OF FLORIDA COUNTY OF ORANGE
THIS IS TO CERTIFY, That on February 18, 1954
before me, an officer duly authorized to take acknowledgments in the State and County aforesaid, personally appeared R. E. Carrigan
and H. F. Boland
respectively President and Secretary

of the above named corporation incorporated under the laws of the State of FLORIDA, to me known to be the individuals and officers described in and who executed the foregoing Dedication and severally acknowledged the execution thereof to be their free act and deed as such officers thereunto duly authorized; that the official seal of said corporation is duly affixed thereto; and that the said Dedication is the act and deed of said corporation.

IN WITNESS WHEREOF, I have hereto set my hand and seal on the above date.

NOTARY PUBLIC
My Commission Expires July 19, 1954



CERTIFICATE OF SURVEYOR

KNOW ALL MEN BY THESE PRESENTS, That the undersigned, being a licensed and registered land surveyor, does hereby certify that on February 18, 1954 he completed the survey of the lands as shown in the foregoing plat; that said plat is a correct representation of the lands therein described and platted; that permanent reference monuments have been placed as shown thereon as required by Chapter 177, Florida Statutes; and that said land is located in

Orange County, Florida. Dated Feb. 18, 1954


H. M. Linkerbaugh Registration No. 125

CERTIFICATE OF APPROVAL BY BOARD OF COUNTY COMMISSIONERS

THIS IS TO CERTIFY, That on FEB. 23, 1954 the foregoing plat was approved by the Board of County Commissioners of Orange County, Florida.

John T. McDowell
Chairman of the Board.

ATTEST:
Arthur W. Newell
Clerk of the Board.



CERTIFICATE OF CLERK

I HEREBY CERTIFY, That I have examined the foregoing plat and find that it complies in form with all the requirements of Chapter 177, Florida Statutes, and was filed for record on MAY 6, 1954 at 9:20 AM. File No. ...

Arthur W. Newell
Clerk of the Circuit Court, in and for Orange County, Florida.

